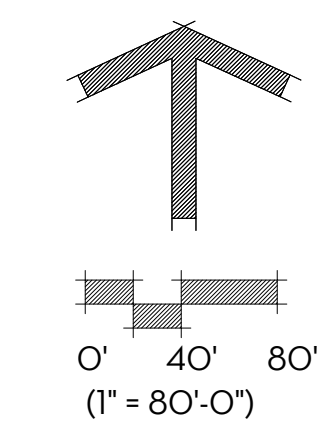




LAYOUT KEYNOTES












SYMBOL	DESCRIPTION
1	VEHICLE ACCESS: ASPHALT PAVING
2	PARKING LOT
3	CONCRETE PATHWAY
4	DECOMPOSED GRANITE PATHWAY
5	DIRT PATHWAY
6	SOFTBALL FIELD
7	BASEBALL FIELD
8	BULL PENS
9	PUMP TRACK/ BIKE PARK
10	COMMUNITY GARDEN
11	PLAYSTRUCTURE
12	HORSE SHOE
13	DOG PARK
15	SPORTS FIELD
16	VETERANS OF FOREIGN WARS CENTER
17	PUBLIC RESTROOMS
18	VERNAL POOLS & OAKS
19	MULTI-USE OPEN FIELD

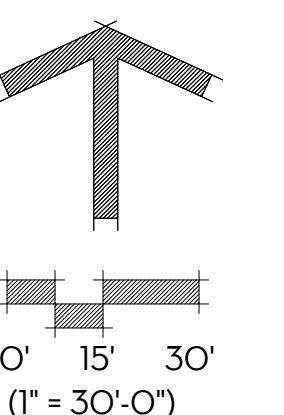
A	AREA A: PARKING LOT
B	AREA B: OPEN SPACE





**EXISTING CONDITIONS
LEGEND**

-  LIMIT OF WORK
-  VEHICULAR CIRCULATION
-  PEDESTRIAN CIRCULATION
-  SCREENING AND/OR BYFFER AREA
-  HIGH POINT
-  LOW POINT
-  EXISTING TREES/GROUPINGS
-  DRAIN INLET
-  ELECTRICAL SERVICE
-  POINT OF CONNECTION
-  KEY VIEWS





1 VIEW OF DRAINAGE AT WEST COMMUNITY GARDEN BOUNDARY



2 VIEW OF COMMUNITY GARDEN AT WEST VEHICULAR ACCESS



3 MAIN COMMUNITY GARDEN ENTRY LOOKING NORTHWEST



4 RESTROOM, ACCESSIBLE PARKING AND PEDESTRIAN CROSSING SOUTH OF KRUITOF WAY LOOKING SOUTHWEST



5 VIEW EAST TO VEHICULAR ACCESS, VFW ENTRY AND CONNECTION TO MAYA STREET



6 VIEW EAST TO VEHICULAR ACCESS, VFW ENTRY AND CONNECTION TO MAYA STREET



7 PEDESTRIAN CONNECTION AT MAYA STREET












8 VEHICULAR CONNECTION TO MAYA STREET LOOKING TOWARDS AREA B: OPEN SPACE

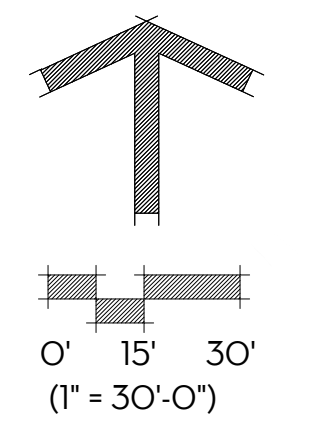
LIST OF POSSIBLE AMENITIES IN AREA A: PARKING LOT

- A Paved Parking Lot
- B Expanded Trash/ Debris/ Material Storage
- C Formal Entry Access
- D Shade Structure
- E Work Tables/ Cleaning Station
- F Composting Area
- G Seating
- H Teaching/ Instruction Area
- I Drinking Fountain
- J Rainwater Recovery/ Storage
- K Signage (Wayfinding/ Educational)
- L Other(Discussion)



**EXISTING CONDITIONS
LEGEND**

-  LIMIT OF WORK
-  VEHICULAR CIRCULATION
-  PEDESTRIAN CIRCULATION
-  SCREENING AND/OR BYFFER AREA
-  HIGH POINT
-  LOW POINT
-  EXISTING TREES/ GROUPINGS
-  DRAIN INLET
-  KEY VIEWS





1 MAYA STREET FRONTAGE LOOKING WEST



2 SOUTHEAST CORNER OF OPEN SPACE LOOKING EAST



3 EAST BOUNDARY OF OPEN SPACE LOOKING NORTH



4 VIEW OF CHILDREN'S PLAY AREA AT NORTHEAST CORNER OF OPEN SPACE



5 WALKWAY AT NORTHERN BOUNDARY OF OPEN SPACE LOOKING EAST



6 PEDESTRIAN CROSSING AT MAYA STREET LOOKING WEST



7 VIEW OF MAYA STREET PEDESTRIAN WALKWAY LOOKING SOUTH



8 PEDESTRIAN CONNECTION TO EAST END OF COMMUNITY GARDEN

LIST OF POSSIBLE AMENITIES IN AREA B: OPEN SPACE

- A Bike Park/ Pump Track
- B Tot Lot w/ Large Play Structure
- C Shade Structure ~15'x30'
- D Skate Park
- E Art
- F Disc Golf
- G Water Play
- H Adult Fitness Area
- I Water Fountain
- J Mister
- K Remote Control Car Racing
- L Pickleball
- M Volleyball
- N Drone Agility Course
- O Community Plaza/ Farmer's Market Space
- P More Parking
- Q Other (Discussion)